

This document provides a summary of the water right data in the default judgment for this subfile as well as any amendments and corrections to the default judgment. In the event there is a discrepancy between a description of water rights set forth in this document and the specific Court order that determines that right, the specific Court order is controlling.

Subfile No.: **23.28.29-A**

Court No.: **CV-WH-03-309**

CID Assessment Number: **333-00-00-00-01, 333-01-01-00-01, 014-01-00-00-01**

Date of Filing of Default Judgment: **May 19, 2005**

Defendants: **JAMES KELLY POLK TRUSTEE  
JAMES KELLY POLK REVOCABLE TRUST**

**A. IRRIGATED LANDS (Surface Water Only):**

a. **Office of the State Engineer File No(s):** 6

b. **Priority:**

Surface Water Right: Carlsbad Irrigation District Main Canal: As set forth in Part B of this Appendix.

c. **Source:**

Surface waters of the Pecos River Stream System.

d. **Purpose of Use:**

For irrigation, and for domestic, and livestock watering uses incidental to irrigation use.

e. **Point(s) of Diversion:**

Ditch Name: Carlsbad Irrigation District Main Canal

Location: As set forth in Part G of this Appendix

f. **Location and Amount of Irrigated Acreage:**

Section 29, Township 23S, Range 28E, N.M.P.M.

Pt. NW¼

77.90 acres

Total: 77.90 acres







As shown on the attached revised Hydrographic Survey Map for Subfile No. 23.28.29-A, and the CID Section Hydrographic Survey Map Sheet No. 21 (1999-2011), included in Part F of this Appendix, representing the Court record as of the date of the filing of this Decree.

g. **Amount of Water:**


As set forth in Part B of this Appendix.



**Legend**

-  Point of Diversion
-  Canals / Ditches
- Tract Boundaries**
-  Surface Water Only
-  Supplemental Groundwater
-  Reservoir / Pond
-  No Right

2009 Digital Orthophotography  
 Grid Interval = 1000  
 Scale 1" = 700'  
 1:8,400




**STATE OF NEW MEXICO**  
*Office of the State Engineer*  
 John R. D'Antonio, Jr., P.E., State Engineer

**Pecos River Stream System**  
**Carlsbad Irrigation District**  
 Hydrographic Survey  
 Township 23

D.D.

James Kelly Polk  
 Revocable Trust  
 Subfile 23.28.29-A  
 5/4/2011



DET